










2040 Future Land Use Map

Legend 

Future Land Use - 2040

-  Low Density Residential
-  Medium Density Residential
-  High Density Residential
-  Commercial
-  Public/Institutional
-  Open Space
-  Park
-  Subject Property

0 490
Feet
Source: City of Maplewood, Ramsey County